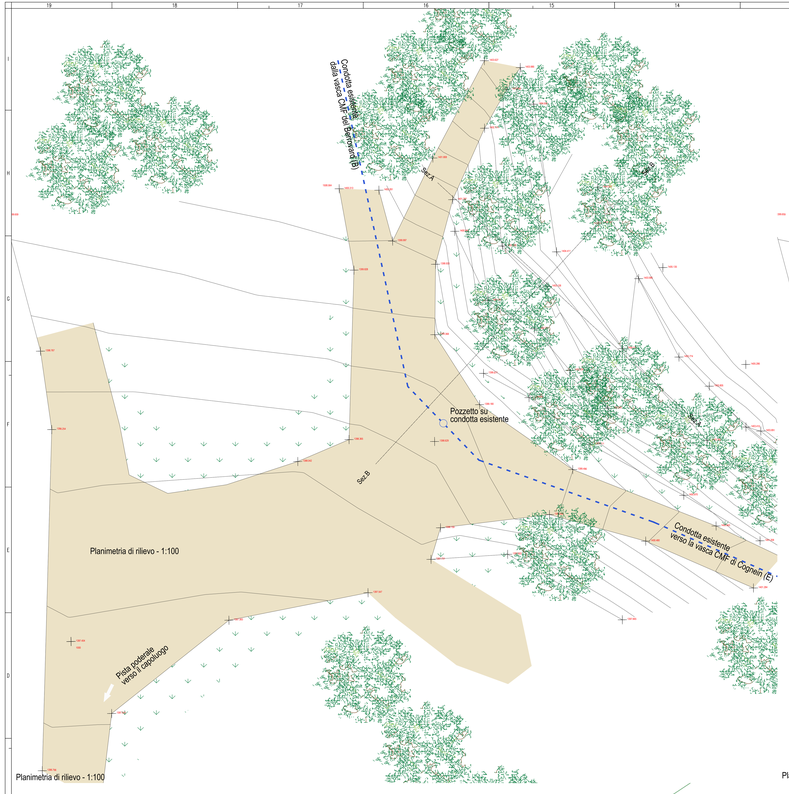

Planimetria di rilievo - 1:100

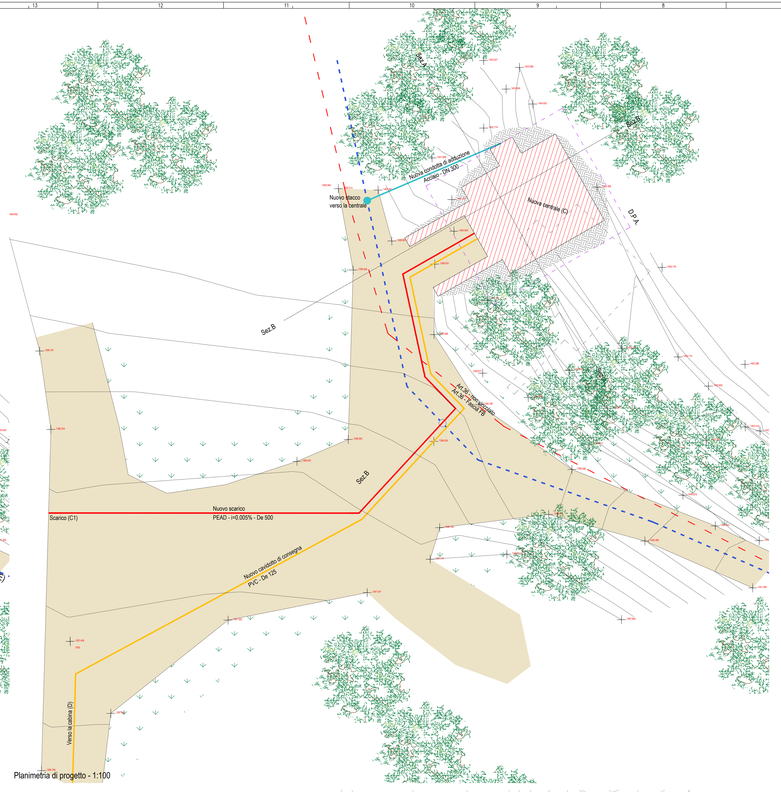

Planimetria di progetto - 1:100

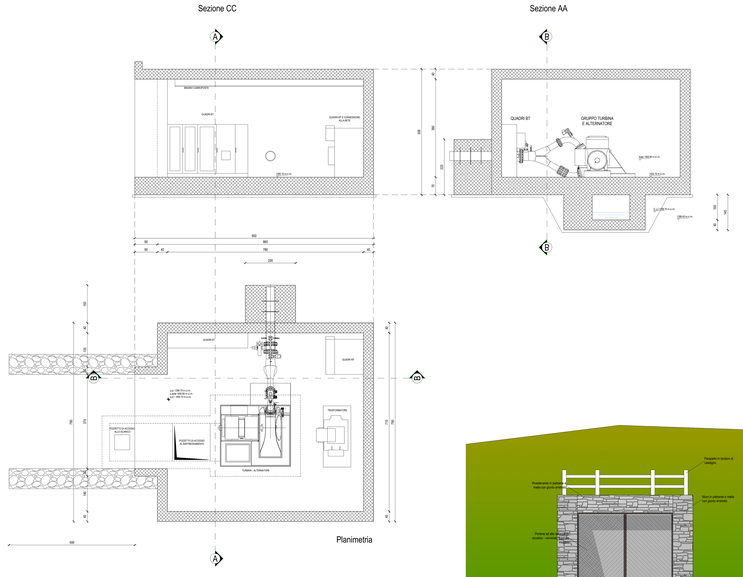

Planimetria e sezioni di progetto - 1:50

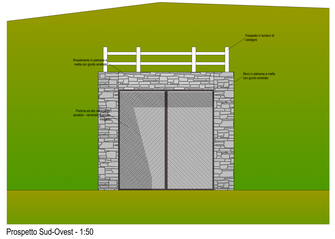

Prospetto Sud-Ovest - 1:50

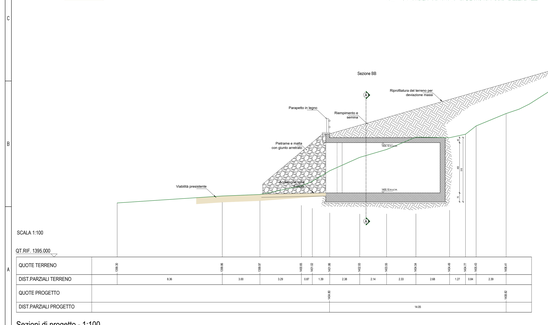

SCALA 1:100

QT.RIF. 1395.000

QUOTE TERRENO	1000.00		1000.00		1000.07		1000.00	1001.10	1001.18		1000.00		1000.00		1000.00		1000.00		1000.00	1000.00	1000.00		1000.00		1000.00	1000.01
DIST.PARZIALI TERRENO		0.30		3.00		3.20	3.00	1.10	1.18	2.38		2.14		2.20		2.00		1.27	3.04		2.30					
QUOTE PROGETTO																									1000.00	
DIST.PARZIALI PROGETTO													14.00													

Sezioni di progetto - 1:100

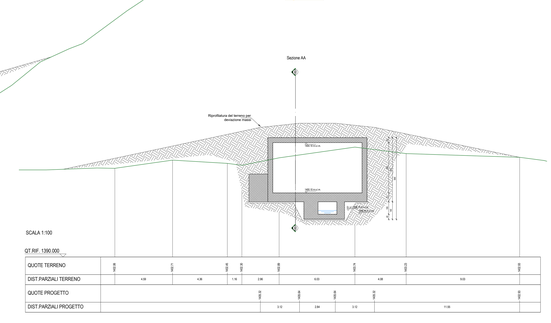

SCALA 1:100

QT.RIF. 1395.000

QUOTE TERRENO	1002.00		1001.11		1002.00	1002.00		1000.00		1000.00		1000.00		1000.00		1000.00	
DIST.PARZIALI TERRENO		4.00		4.00	1.14		2.86		0.00		4.00		9.00				
QUOTE PROGETTO						1000.00		1000.00		1000.00				1000.00		1000.00	
DIST.PARZIALI PROGETTO							3.12		2.84		3.12			11.00			

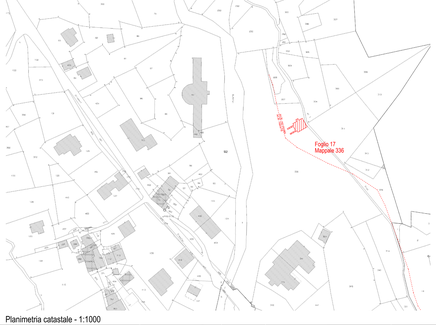

Planimetria catastale - 1:1000

Ortofoto - 1:500

Comune di Ollomont

COMMITTENTE

ceab

Compagnia Energetica Alto Buthier S.r.l.

Frazione La Cheisal, 4
11010 Doues (AO)

OGGETTO

REALIZZAZIONE DI CENTRALE IDROELETTRICA IN COMUNE DI OLLOMONT

PROGETTO DEFINITIVO

DATA: DICEMBRE 2019

AGG:

SCALA: -

RIF.TO: IBJ 05

DISEGNI DELLE PRINCIPALI OPERE D'ARTE

EDIFICIO DELLA CENTRALE

D.04c

Zoni Orsina
I N G E G N E R I
Via Bochornu, 8 - 11010 Morgex (AO)
Tel. 0165 800 800
Fax. 0165 248844
www.zoni.eu (A.C.)

faber
Faber Ingegneria associazione professionale
Via Bochornu, 8
11100 Aosta (AO)
Tel. 0165 248844
www.faber.eu
info@faberingegneria.it